



BURRARD YACHT CLUB

Latitude: 49 18.758 N

Longitude : 123 05.579 W

Reciprocal Cruising Guide

REVISED JULY 2009



BYC Reciprocal Club Guide

Reciprocal Privileges

One of the benefits of the Burrard Yacht Club is a reciprocal moorage agreement with other yacht clubs. You can moor your vessel at low or no cost at many private and public marinas from California to mid-Vancouver Island under various rules and conditions established by each club.

When exercising reciprocal moorage *privileges*, please follow the guidelines below:

- Reciprocal clubs normally require proof of current membership in BYC and they usually ask that a BYC club burgee be flown while visiting. US courtesy flag should also be flown in US waters.
- All conditions are subject to change without notice so calling ahead may be worthwhile. Slips are often very limited and demand is high for guest docks so have alternative plans available in case of last minute disappointments. See web sites of reciprocal clubs for latest updates.
- Look for a marina office or clubhouse to register. Clubs often want you to register even when you don't have to pay so they can keep track of club visits.

When visiting reciprocal clubs please remember a few courtesies:

- Carry your current BYC membership card and be prepared to cheerfully present it, if requested.
- Follow all rules of the reciprocal yacht club as we use their facilities through their generosity.
- Conform to the host club's limited hours of generator use where applicable.
- Keep dogs on leash and clean up.

NOTE: This Guide has been assembled with care but may not be completely accurate as club rules can change without notice. Please keep an open mind to conditions as you encounter them at other clubs. This is a great opportunity to see different clubs, meet other boaters and show our consideration.

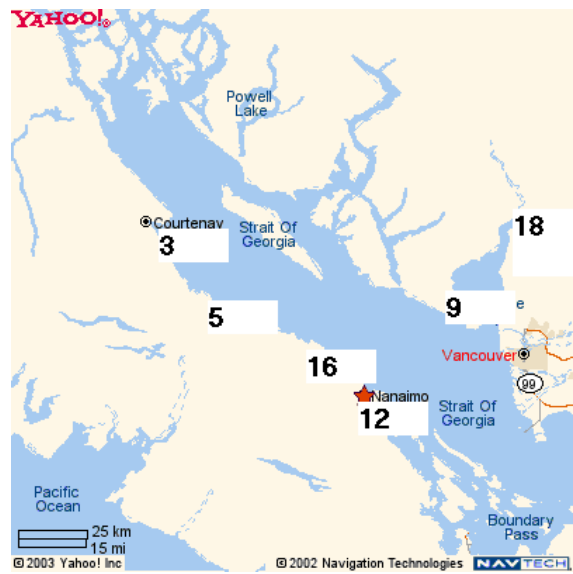
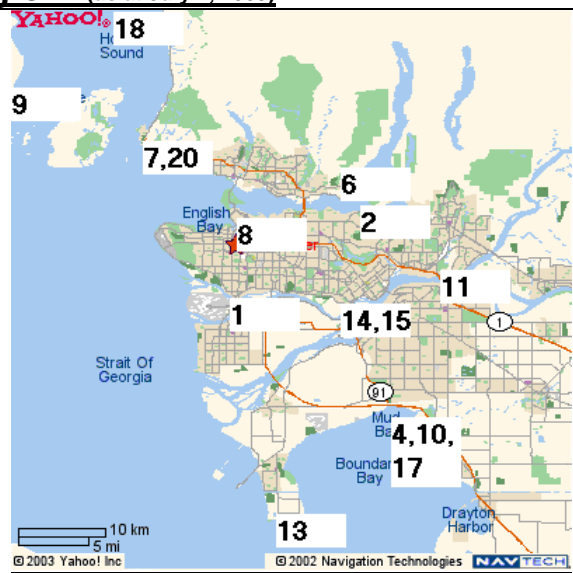
Reciprocal Dock Rules for Visitors to Burrard Yacht Club

- Membership cards are required from reciprocal yacht clubs and the reciprocal club burgee is requested to be displayed.
- Foreign vessels are requested to fly a Canadian courtesy flag.
- Please report to the Clubhouse upon arrival where guest slips will be assigned if available from a list of vacant member slips.
- Reciprocal mooring is free for the first two (2) days. Additional days are then charged at \$1.00/foot/day. Power \$4.00/day (30 amp only available)
- 7 nights stay maximum per year without the approval of the Staff Captain.
- Washrooms, showers, laundry and ice are located in the Clubhouse with nominal charges to apply.
- Club keys for Gate and Club Facilities are available.
- Walking distance to shops, restaurants, public transit and Seabus service to downtown Vancouver.
- Sorry but the reciprocal privileges **do not** extend to BYC outstations.
- Dogs must be leashed.

Reciprocal Clubs by General Region (as at July 1, 2009)

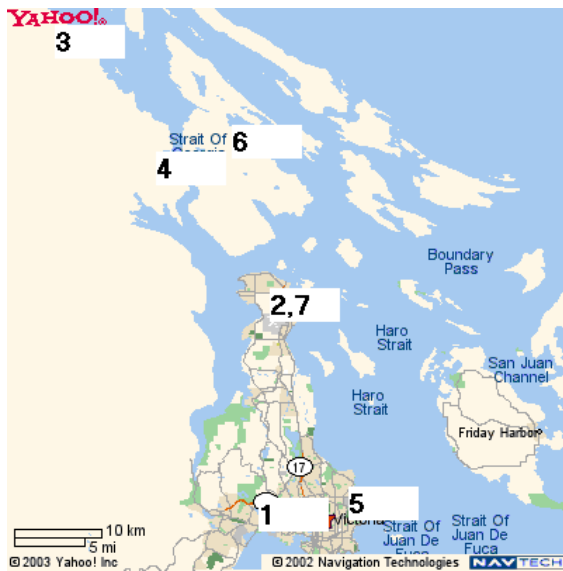
Vancouver North

1. Airport Yacht Club
2. Centennial Sailing Club
3. Comox Valley Yacht Club
4. Crescent Beach Yacht Club
5. Deep Bay Yacht Club
6. Deep Cove Yacht Club
7. Eagle Harbour Yacht Club
8. False Creek Yacht Club
- 9.
10. International Yacht Club
11. Ladner Yacht Club
12. Nanaimo Yacht Club
13. Point Roberts Yacht Club
14. Richmond Yacht Club
- 15.
16. Schooner Cove Yacht Club
17. Semiahmoo Bay Sailing Club
18. Squamish Yacht Club
19. Tsawwassen Yacht Club
20. West Vancouver Yacht Club



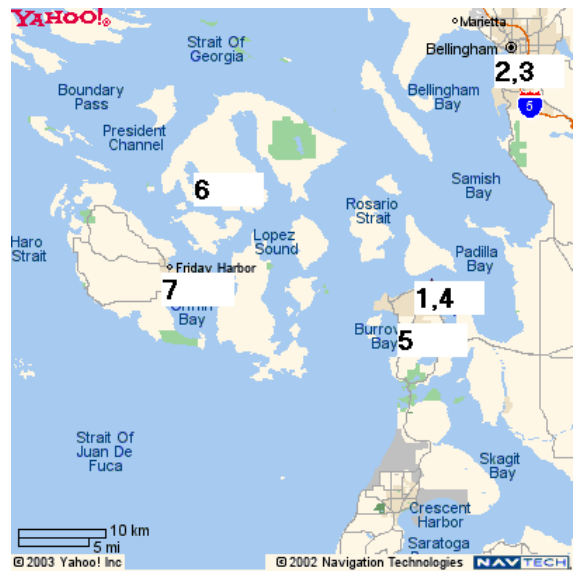
Gulf Islands

1. Canadian Forces Sailing Association – Esquimalt
2. Capital City Yacht Club
3. Ladysmith Yacht Club
4. Maple Bay Yacht Club
5. Royal Victoria Yacht Club
6. Salt Spring Island Sailing Club
7. Sidney North Saanich Yacht Club



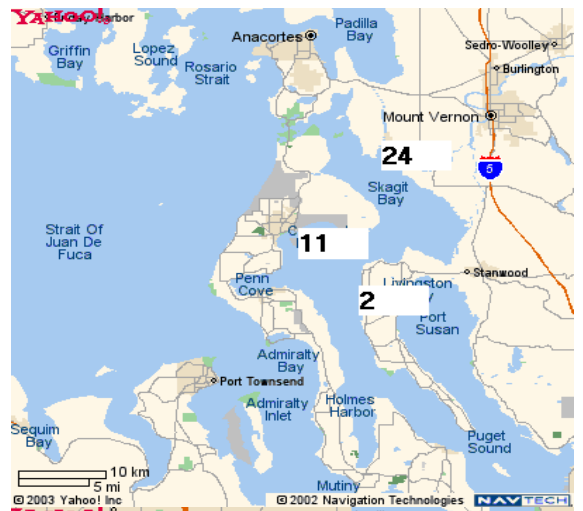
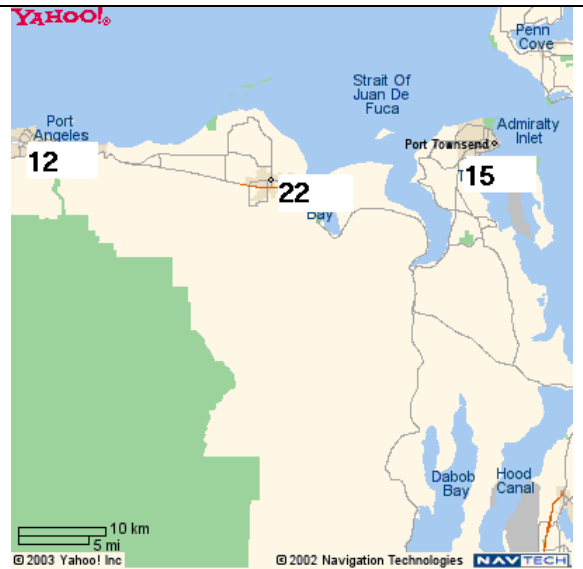
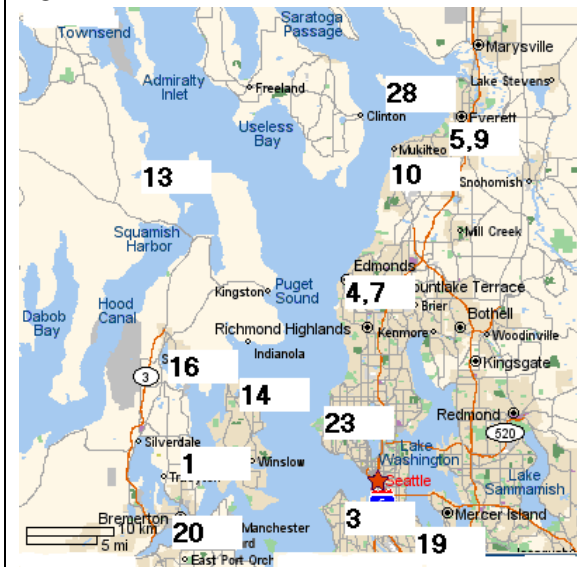
San Juan Islands

1. Anacortes Yacht Club
2. Bellingham Yacht Club
3. Corinthian Yacht Club of Bellingham
4. Fidalgo Yacht Club
5. Flounder Bay Yacht Club
6. Orcas Island Yacht Club
7. San Juan Island Yacht Club



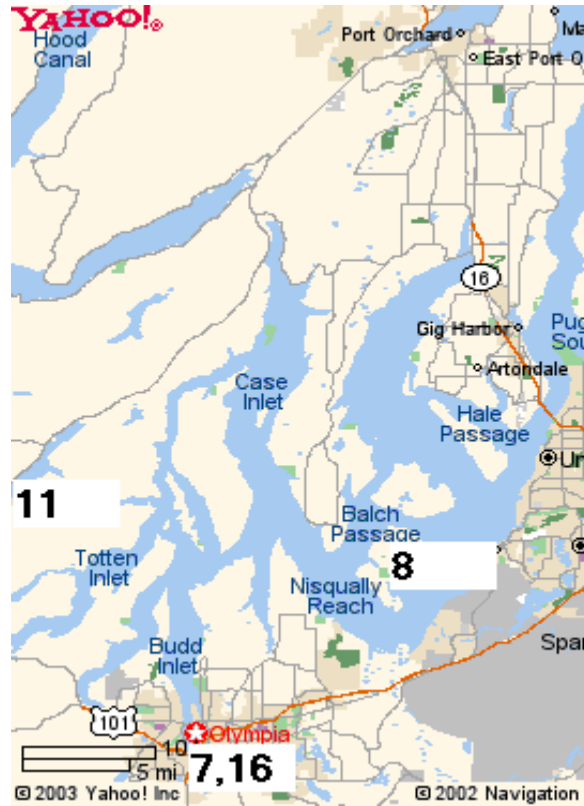
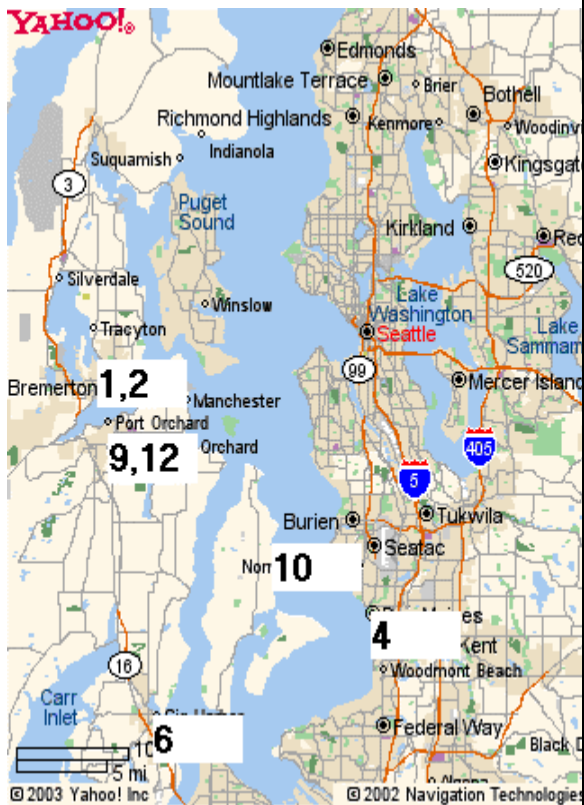
Puget Sound – North of Seattle

1. Brownsville Yacht Club
2. Camano Island Yacht Club
3. Duwamish Yacht Club
4. Edmonds Yacht Club
5. Everett Yacht Club
6. Hidden Harbor Yacht Club
7. Kingston Cove Yacht Club
8. Meydenbauer Bay Yacht Club
- 9.
- 10.
11. Oak Harbor Yacht Club
- 12.
13. Port Ludlow Yacht Club
14. Port Madison Yacht Club
15. Port Townsend Yacht Club
16. Poulsbo Yacht Club
17. Puget Sound Yacht Club
18. Queen City Yacht Club
19. Rainier Yacht Club
20. Roche Harbor Yacht Club
21. Seattle Yacht Club
22. Sequim Bay Yacht Club
- 23.
24. Swinomish Yacht Club
25. Tye Yacht Club (Seattle)
26. Washington Yacht Club
- 27.
- 28.



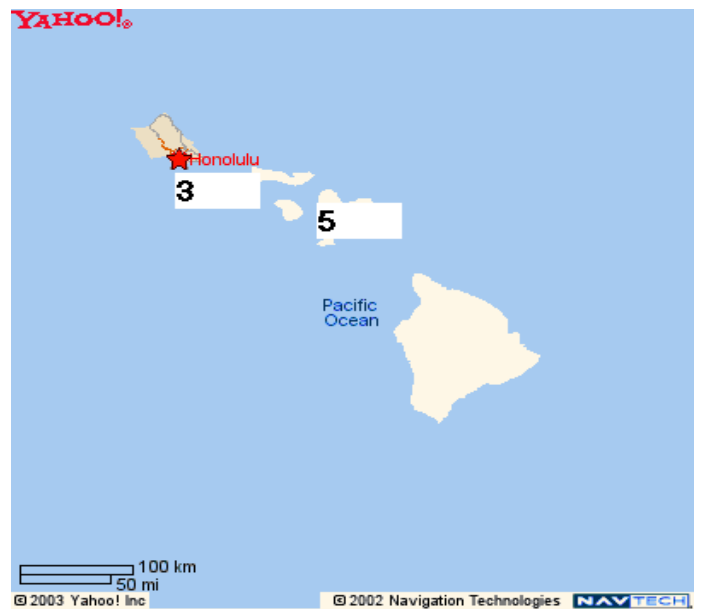
Puget Sound – South of Seattle

1. Bremerton Boating Club
2. Bremerton Yacht Club
3. Day Island Yacht Club
4. Des Moines Yacht Club
5. Fox Island Yacht Club
6. Gig Harbor Yacht Club
7. Olympia Yacht Club
8. Oro Bay Yacht Club
9. Port Orchard Yacht Club
10. Quartermaster Yacht Club
11. Shelton Yacht Club
- 12.
13. Tacoma Yacht Club
14. Totem Yacht Club
- 15.
- 16.



Outside Pacific Northwest

1. Bahia Corinthian Yacht Club
2. Columbia River Yacht Club
3. Hawaii Yacht Club
4. King Harbor Yacht Club
5. Lahaina Yacht Club
6. Oakland Yacht Club
7. Pacific Corinthian Yacht Club
8. Portland Yacht Club
9. Rose City Yacht Club
10. San Diego Yacht Club
11. Santa Cruz Yacht Club
12. Southwestern Yacht Club
13. St. Francis Yacht Club
14. Tye Yacht Club (Portland)
- 15.



Reciprocal Club Facilities and Procedures (March 1, 2009)



AIRPORT YACHT CLUB

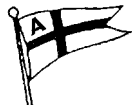
8331 River Road, Richmond, B.C. V6X 1X8
604-278-8111
Marina 604-270-4575

Location: East side of Middle arm of Fraser River just before swing bridge accessing Vancouver International Airport

Moorage: None allocated for reciprocals. Dock availability is in the absence of members vessels. Call at least one week in advance to ensure that space is available. **Maximum vessel length is 45 feet.**

Facilities: Floating clubhouse

Conditions: One night with power with payment upon arrival.



ANACORTES YACHT CLUB

504 7th Street, Anacortes, WA 98221 USA
360-293-5277
website: www.anacortes.net/ayc

Location: Cap Sante Marina in Anacortes.

Moorage: 2 slips available for reciprocal moorage. Slip Q-13 will accommodate a vessel up to 50 feet. Cap Sante Harbormaster (360-293-0694 or VHF 66A) will assign a second slip up to 40 feet upon registration.

Facilities: Marina has restrooms, showers, laundry, marine store and repair facilities, 30 amp power at \$3.00/night, fuel, water, trash collection, pump out. Groceries, West Marine, and downtown Anacortes within walking distance. Clubhouse at northeast end of Cap Sante Boat Haven open Friday evenings.

Conditions: Between April 15th and October 15th – 2 consecutive nights within a 30 day period are complimentary. Maximum 6 days per year. Limited reciprocal moorage may be available October through March, check with Cap Sante Harbormaster before anticipated arrival. Register at harbormaster's office upon arrival (360 293 0694 or VHF 66A). Reservations accepted.



ASTORIA YACHT CLUB

Box 323, Astoria, Oregon, 97103

503-325-8279

Website: www.astoriayachtclub.com

Location: Port of Astoria, Astoria, Oregon

Moorage: Two (2) slips are available on a first come, first serve basis.

Visitors should contact the West Basin office at the Port of Astoria Marina office before arrival to ascertain if an open slip is available. Marina office 503-325-8279
Fax: 503-325-4525 Cell: 503-791-7731

Conditions: Visiting vessels are allowed one night complimentary moorage in any two week period.



BAHIA CORINTHIAN YACHT CLUB

1601 Bayside Drive, Corona Del Mar CA 92625 USA

949-644-9530

website: www.bcy.org

Location: Newport Harbour.

Moorage: 83 foot Guest dock available.

Facilities: Dining room, bar, swimming pool, power, water

Conditions: 3 nights free, afterwards US\$2/foot/night. Contact club prior to visit for guest procedures.



BELLINGHAM YACHT CLUB

2625 Harbor Loop, Bellingham, WA 98225 USA

360-733-7390

website: www.byc.org

Location: Squalicum Harbor in Bellingham. This is a large marina with 2 entrances, use the northernmost entrance to access the club docks. US Customs check-in dock

Moorage: 200' of side-tie dock space available on Eastern moorage below clubhouse. First come basis. **Maximum vessel length is 65 feet.**

Conditions: First night free, then US \$0.50/foot/night with maximum three (3) night stay. 20/30 Amp power available for US \$3.00/day. Restrooms / showers available in the club when the restaurant is open. Laundry, public phones. Full marine services nearby. Upon arrival at the dock skippers should fill out a registration envelope from the box on the dock and deposit it in the slot on the door at the east end of the club (down at the foot of the stairs). The registration envelope stub should be displayed in the vessel's dockside window. Note: There is no reciprocal moorage during the first weekend in May, the PITCH Regatta, Labor Day weekend, and during the Lighted Boat Parade weekend in December.



BREMERTON BOATING CLUB

P.O. Box 2003, Bremerton, WA 98310 USA
206-373-1035

Location: Bremerton Marina (47°33.90'N, 122°37.20W) located on the North side of Sinclair Inlet, North of the ferry dock.

Moorage: Three (3) slips available in the general marina available on a first come, first served basis with 15 and 30 amp power. Rafting will be permitted within port of Bremerton guidelines.

Facilities: Restrooms, showers, laundry, power

Conditions: Free 24 hour reciprocal limit with a power charge. No more than two boats from the same club at one time are permitted and there is a monthly limit of 10 reciprocal boats. Boats must sign in at the marina office.



BREMERTON YACHT CLUB

2700 Yacht Haven Way, Bremerton, WA 98312 USA
360-479-2662

Location: Phinny Bay (N47°35.29', W122°39.75) on south side of Port Washington Narrows which connects to Puget Sound.

Moorage: Guest moorage is located between the three strings of covered moorage against the West side of the North-South running dock. Electricity, water, and garbage bins are provided. **Maximum vessel length is 60 feet.**

Facilities: Clubhouse, restrooms, showers, ice and store. 20-30 minute walk to restaurants. Taxis are available. Small park adjacent to yacht club with shelter, picnic tables and BBQ

Conditions: Gate key deposit US\$5.00. First 72 hours free + power @ US \$ 1.00/day, additional days at US\$5.00/day plus power and key deposits.. Two weeks maximum per calendar year.



BROWNSVILLE YACHT CLUB

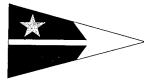
9756A Ogle Rd. N.E., Bremerton WA 98311 USA
360-692-7975 or Port of Brownsville @ 360-692-5498
website: www.portofbrownsville.org/YachtClub/yachtFrame.htm

Location: Port of Brownsville Marina west of Bainbridge Island on the peninsula, about 2/3 of the way up Port Orchard waterway.

Moorage: Reciprocal moorage is limited to two (2) vessels per day with a total of 90 lineal feet of breakwater space. Rafting is not permitted in reciprocal spaces.

Facilities: 30 amp power – US\$3/day, park with BBQ's, fire pit, horseshoe area and covered picnic area, water, toilets, showers, laundry, pumpout, fuel dock.

Conditions: Tie up to the guest dock and check in with the port. Moorage is on a first come basis. Reservations by reciprocals can be made for guest moorage on the breakwater. Maximum stay is 48 hours per boat per month.



CAMANO ISLAND YACHT CLUB

PO Box 1041, 129 North Sunset Drive, Camano Island, WA 98282

Location: Saratoga Passage on NW side of Camano Island (East of Oak Harbour). 10 miles West of Stanwood.

Moorage: 3 mooring buoys

Facilities: Waterfront clubhouse with kitchen, bar, BBQ and picnic area + dinghy dock.



CANADIAN FORCES SAILING ASSOCIATION ESQUIMALT SQUADRON

1001 Maplebank Road, Victoria, BC V9A 4M2
250-385-2646/ 8873
website: www.cfsa.shawbiz.ca

Location: North side of Esquimalt Harbour near the large Dept. of Public Works dry dock in Constance Cove (NW side) (see chart for approaches)

Moorage: newly renovated clubhouse and docks. 70' of guest dock at end of A float

Facilities: Water and 15 amp power – no charge, showers and hot water – no charge, Clubhouse Bar – open Tuesday through Sundays (times posted), Bus service to downtown Victoria, short walk to Esquimalt and Admirals Road for shopping, restaurants and pubs.

Conditions: First 2 days of moorage – no charge, extensions subject to availability. Further moorage at \$0.50/foot/day to a total of 7 days, twice per year.

NOTE: Visiting yachts must call Port Security on Channel 10 VHF prior to entering Esquimalt harbor and report the name of the yacht, number of persons aboard and your destination (CFSA). All craft must keep clear of military facilities such as wharves and there are YELLOW buoys off the naval jetties to define the closest allowable approach. Under normal conditions this is all a matter of routine but you may be approached by a guard boat for visual inspection.



CAPITAL CITY YACHT CLUB

10630 Blue Heron Rd., Sidney BC V8L 5S6
250-656-4512

Location: Southeast side of Blue Heron Basin at the west side of Tsehum Harbour, Sidney (follow the dredged channel carefully).

Moorage: Moorage availability is in the absence of members vessels as per posted list of vacant slips. **Maximum vessel length is 50 feet and/or 14.5' beam.**

Facilities: Clubhouse when open, toilets and showers inside, BBQ area by the clubhouse. Water, restrooms, shower

Conditions: 48 hours free moorage (2 times per year) plus power @ \$4.00/day. Additional days at \$0.50/ft./day + \$4/night for power. Maximum 7 nights annually. Upon arrival, tie up at the Visitors Dock A (Red) and proceed to the Visitors Booth located at the head of the dock where you will find a Club Members Sign Out Log posted showing available berths. Please sign in and move to a vacant berth as soon as possible. Payment is by the honor system in the Payment Deposit Box at the gate.



CENTENNIAL SAILING CLUB

850 Barnet Highway, Port Moody BC V3H 1V6
604-931-2477

Location: Reed Point Marina in Port Moody (East end of Burrard Inlet)

Moorage: 24 hours free supplied at the Reed Point Marina during the summer months to no more than 1 boat from the same yacht club on the same night.

Facilities: Fuel dock and haul out, showers, restaurant

Conditions: All visiting yachts should phone (604) 505-8175 the day before arrival. Proceed to the gas dock to be directed to your slip.



COLUMBIA RIVER YACHT CLUB

37 NE Tomahawk Island Drive, Portland, OR 97217
503-289-6561 Fax: 503-289-8867

Location: on the Columbia River

Moorage: CRYC Guest Dock (A) - 30 & 50 amp service available.

Facilities: Clubhouse, fuel available for registered guests.

Conditions: All visiting yachts should phone (503) 289-6561 to reserve space.



COMOX VALLEY YACHT CLUB

P.O. Box 1541, Comox BC V9N 8A2
250-339-6201

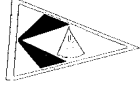
website: www.comox-valley.com/open/orgs/cvyacht/cvyacht.htm

Location: Comox Bay Marina, Comox Harbor

Moorage: Maximum of 100 fee of moorage available on a first come, first served basis with **maximum vessel length of 50 feet.**

Facilities: Marina facilities, access to town is only a few minutes walk, power (pay at marina)

Conditions: Contact Comox Valley Harbour Authority at 250-339-6041 or VHF66A to arrange for moorage. Reciprocal is two (2) non-consecutive nights free per year per boat with subsequent nights to be charged at current dock rates.



CORINTHIAN YACHT CLUB OF BELLINGHAM

P.O. Box 101, Bellingham, WA 98227
360-715-8333

Location: East entrance of Squaticum Harbour in Bellingham Bay. Proceed past Marina Restaurant (on starboard side)

Moorage: "O" dock is temporary tie-up visitor's dock. Sign on west end of dock will direct you to available CYC reciprocal slips. **Maximum vessel side is 40 feet.**

Facilities:

Conditions: One night free, additional nights at Port of Bellingham marina at marina rates.



CRESCENT BEACH YACHT CLUB

12555 Crescent Rd., South Surrey BC V4A 2V4
604-538-9559

Location: Crescent Beach Marina in Boundary Bay

Moorage: Available in vacant slips at the Crescent Beach Marina.

Facilities: 30 & 50 amp power available. Washrooms, showers, and laundry facilities, with on-site fuelling at marina with restaurant and convenience store within a 15 minute walk.

Conditions: If available you will be able to use this moorage for up to two (2) nights free of charge with subsequent moorage at the normal marina rates. Call the Crescent Beach Marina at 604-538-9666 or VHF 66 and identify yourself and your club to verify the availability of suitable reciprocal moorage with the Crescent Beach Yacht Club. If the bridge is closed please contact them on VHF 66 or give 3 blasts on your horn to have the bridge opened.



DAY ISLAND YACHT CLUB

2120 Ninety First Ave West, University Place WA 98466 USA
253-565-3777
website: www.dayislandyc.org

Location: One mile southeast of the Tacoma Narrows Bridge. Due to shallow water, entrance to the yacht basin is restricted until there is a +4ft tide. As you enter the Day Island waterway, keep the 3 green day market and the large drying

shoal in the entrance to port. Favor the starboard shore with its private docks and boathouses until you can make a 45 degree turn to port to the Day Island Yacht Club at the end of the waterway, near the bridge. The area designated by red paint on the dock is very shallow.

Moorage: 120' of moorage available. Local tides must be +1feet deeper than your draft for safe entry. Note water depth marker on the breakwater as you enter basin. Depth at end of dock is 3' at zero tide.

Facilities: Water, free 20/30amp power, garbage, restrooms and showers in clubhouse. Ice and access to Rec. room. Phone. Local marinas have fuel, fishing supplies and other marine services. Restaurant, pub, grocery, laundry all one mile away. Bus and taxi schedules at head of pier

Conditions: Contact the caretakers upon arrival. Gate key available for a deposit. Limited to 48 hours free moorage per calendar month.



DEEP BAY YACHT CLUB

RR1, Site 160, C-160, Bowser, BC V0R 1G0
website: www.members.shaw.ca/dbyc

Location: Deep Bay Marina, south end of Baynes Sound attached to the east side of the Deep Bay government wharf.

Moorage: Limited reciprocal berths are available. Call ahead to the marina manager (250-757-8664) or cell phone 250-830-8589 or VHF 66. You can dock temporarily at any vacant berth at the marina and check vacant reciprocal berths at the clubhouse with the flagstaff. You must register with the marina manager.

Facilities: Visitors may use the float area of the clubhouse. 15 amp power and water available at dockside. Public toilets and shower facilities are available in the new gray cement block building at the foot of the wharf, just beyond the government wharfinger's office.

Conditions: Free one overnight stay, once per year. Extra days can be arranged with the marina manager for \$0.50/foot/day.



DEEP COVE YACHT CLUB

4420 Gallant Ave., North Vancouver BC V7G 1L2

604-929-1009

website: www.deepcoveyc.com

Location: Deep Cove in Indian Arm, at the east end of Vancouver Harbor

Moorage: 200' guest moorage. **Maximum vessel length is 35 feet**

Facilities: Showers, washrooms, restaurant. Shops & laundry (10 min. walk)

Conditions: First 48 hours free + power (15 amp) @ \$ 3.00/night, then \$0.50/foot/day with total 3 days maximum stay. Call the club custodian at 604-929-1009 and leave your name and phone number along with the details of your reciprocal request. Someone will contact you as soon as possible.



DEL REY YACHT CLUB

13900 Palawan Way, Marina Del Rey, California 90292

310-823-4664

Website: www.dryc.org

Location: Marina Del Rey, California

Moorage: If available three (3) nights of complimentary slips.

Facilities: Clubhouse with showers, washrooms, restaurant and pool.

Conditions: After 3 nights, guest slip rates are \$0.50/ft/night. Club dining room and bar on a cash basis only. Reservations should be made as early as possible to ensure moorage for the days you are requesting. Visits encouraged by land or by sea.



DES MOINES YACHT CLUB

22737 Marine View Drive S., P.O. Box 13004, Des Moines WA 98198 USA

206-878-7220

Website: www.desmoinesyachtclub.com

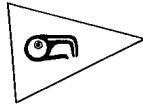
Location: West end of South side of DMYC 'A' dock

Moorage: Reciprocal moorage on A dock – 100' marked with green paint.

(30 amp power) **Maximum vessel size is 50 feet and/or 14 foot beam**

Conditions: 48 hours free + US \$2/night for power, maximum 3 boats/club/night.

Gate keys with \$20 deposit. Maximum of three (3) vessels from any and all visiting reciprocal clubs at one time. Visitors must register with the DMYC Steward in Mobile home behind clubhouse 206-878-7220.



DUWAMISH YACHT CLUB

1801 South 93rd St., Seattle WA 98108 USA
206-767-9330 (Tues. – Thurs. 10am-4pm)

Location: 40 minutes up Duwamish River from Elliot Bay, 1/2 mile past 14th avenue bridge

Moorage: Moorage in members' slips when available. **Maximum vessel length is 50 feet.**

Facilities: water, 30 amp power US\$3/day, pumpout, showers, laundry.

Conditions: Call manager at 206-767-9330/2661 or contact harbormaster at slip A28. Stay limit is 3 nights in a thirty day period.



EAGLE HARBOUR YACHT CLUB

5750 Eagle Harbour Road, West Vancouver, B.C. V7W 1P5
604-921-7636
website: www.ehyc.org

Location: Eagle Harbour, West Vancouver

Moorage: Moorage in members' slips when available + two 40' spaces on dinghy docks. **Maximum vessel length is 38 feet.**

Facilities: water and power (15 amp) available at each slip with washrooms, showers and telephone available for use in the lower Clubhouse. Note – the upper Clubhouse is reserved for club members and escorted guests.

Conditions: First two nights are free, additional nights are \$ 0.50/ft/night if available. Prior notification is requested.



EDMONDS YACHT CLUB

P.O. Box 356, Edmonds, WA 98020 USA
425-778-5499
Website: www.edmondsyachtclub.com

Location: Edmonds Marina

Moorage: 'G' dock, south of fuel dock. **ALL BOATS MUST STERN TIE TO MAIN FLOAT. Maximum vessel length is 48 feet.**

Facilities: 30 amp power US\$2/day

Conditions: First 48 hours free



EVERETT YACHT CLUB

404 14th Street, Everett WA 98201 USA
425-259-8178
Website: www.everettyachtclub.com

Location: Everett Marina

Moorage: 100' guest moorage located the south side of the long dock in front of the former yacht club building, just north after entering into the Everett Marina.

Maximum vessel length is 50 feet.

Facilities: 30 amp power @ US\$4/day

Conditions: First 48 hours are complimentary with additional days at \$.75/ft/day thereafter. Maximum stay 7 days in 30 day period. Register at the drop box.



FALSE CREEK YACHT CLUB

1661 Granville St., Vancouver BC V6Z 1N3
604-682-3292
website: www.fcyc.com

Location: North side False Creek, opposite Granville Market

Moorage: Moorage is limited, advanced reservations recommended.

Facilities: Clubhouse with lounge, showers, washrooms, meeting rooms, etc. is available. Access to downtown Vancouver, commuter ferry service to Granville Island. Pumpout \$10, water

Conditions: On arrival, phone the docking office 604-682-3292 for instructions. Register at the FCYC office on the 3rd floor. First night free, subsequent nights at \$0.75/foot/day, Two visits per year. 15 amp power \$5/day, 30 amp power \$10/day. Moorage Bookings & Anchorage Permits @ 604-648-2628 or VHF66A.



FIDALGO YACHT CLUB

P.O. Box 1838, Anacortes WA 98221 USA

Location: Cap Sante Marina at D Dock

Moorage: 2 slips - Q10 + Marina Guest Moorage (as needed). **Maximum vessel length is 50 feet.**

Facilities: 30 amp power US\$4/day, water, restrooms, showers, laundry

Conditions: May 15 to Sept 15 – two consecutive nights free with maximum 6 days per year. Sept 15 to May 15 reciprocal moorage may be limited. For reservations and upon arrival contact the Harbormaster at 360-293-0674 or VHF 66



FLOUNDER BAY YACHT CLUB

2400 Skyline Way, Anacortes WA 98221 USA

360-293-3325

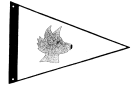
website: www.fbyc.com

Location: Skyline Marina - West side of Fidalgo Island, north of Deception Pass and three miles west of downtown Anacortes, Washington.

Moorage: Guest dock at Skyline Marina in front of the clubhouse between D and E docks for check-in only. **Maximum vessel length is 50 feet.**

Facilities: 30 amp power (\$3 US/day) and water, restrooms, coin-op showers and laundry at the head of the dock. Full service marine facilities and including fuel and small market nearby. Public transport to Anacortes available.

Conditions: One night free + \$3 for power, with additional nights at \$10/night for a maximum total of five nights per year. Upon arrival tie up to courtesy dock and then find a vacant guest moorage slip listed on the board in the laundry room. Visitors must fill in the Guest Registrar upon arrival. Fill out guest register and pay upon arrival. A payment box is located in laundry room.



FOX ISLAND YACHT CLUB

P.O. Box 1, 1061 12th Ave., Fox Island, WA 98333 USA

425-778-5499

Website: www.fiy.com

Location: Cedrona Cove is difficult to see from outside the cove. From the center of the center span of the Tacoma Narrows Bridge steer 232 degrees TRUE to the entrance of the Cove on Fox Island. Enter Cedrona Cove and The Fox Island Yacht Club's float and grounds will come into view on your starboard side. Note: at zero tide the cove has 4' of water at the entrance and at the end of the dock.

Moorage: 60 feet of dock space and mooring buoys available for reciprocal use.

Facilities: 30 amp power US\$2/night, water, showers, restrooms

Conditions: 2 nights free + power at \$2US per night.



GIG HARBOUR YACHT CLUB

P.O. Box 22, Gig Harbor WA 98335 USA
206-858-2250 or 253-851-1807 or VHF 68
website: gigharboryc.com

Location: Peninsular Yacht Basin Marina at the head of Gig Harbour Bay just east of Anthony's restaurant.

Moorage: 80 feet of guest moorage on #100 dock (shore side of end of A dock), rafting permitted.

Facilities: water, washrooms and showers behind the office.

Conditions: First 48 hours free + power at nominal charge. Gate entry combination is written on the Registration Forms.



HAWAII YACHT CLUB

1739 Ala Moana Blvd., Honolulu, Hawaii 96815-1492
(808) 949-4622 ext 10
Website: www.hawaiiyachtclub.org

Facilities: Amenities include a restaurant and bar, canoe storage, dinghy storage, and a galley for use by members and visiting cruisers.

No other current information available



HIDDEN HARBOUR YACHT CLUB

319 Nickerson St. #194, Seattle WA 98109 USA
website: www.geocities.com/hiddenharbor

Location: Southwest side of Lake Union, Seattle

Moorage: 75' dock directly north of the Rock Salt Steak House Restaurant

Facilities: No water or power

Conditions: Check with restaurant manager. 24 hour max stay. Check out at 9am



INTERNATIONAL YACHT CLUB of BC

Box 75339, White Rock, BC V4B 5L5 (49.01 - 122.48)
604-594-7311

Location: Drayton Harbour, Blaine. Entrance to marina marked by red triangle to port.

Moorage: Transient moorage available on a first come basis. Contact the harbor office on VHF 68

Facilities: Power, water, pumpout, washrooms and showers. Blaine for chandlery, haulout repairs, restaurants, bars, groceries.

Conditions: One night complimentary with maximum of two nights/yr/boat. Register your reciprocal stay with I.Y.C. at the Harbour Master's office. Canada Customs clearance available at the White Rock pier in Semiahmoo Bay. U.S. Customs.



KING HARBOUR YACHT CLUB

280 Yacht Club Way, Redondo Beach CA 90277 USA
310-376-2459
Website: www.khyc.org

Location: On ocean behind a breakwater-protected area of King Harbour.

Moorage: 180' of guest dock located in front of the clubhouse.

Facilities: Restrooms, showers, Restaurant (4 days/week), Bar (each evening), BBQ area.,

Conditions: 1 night free with additional nights at US\$0.50/foot/night (\$20.00 min) for maximum of 7 nights in 30 day period. Power 15,30 and 50 amp. Please sign in on the KHYC guest log and no pets on KHYC grounds or docks.



KINGSTON COVE YACHT CLUB

P.O. Box 81, Kingston WA 98346 USA
360-297-3371
Website: www.kcyc.org

Location: In Port of Kingston Marina in Apple Tree Cove, Kingston just past the Kingston ferry terminal.

Moorage: Two 50' slips of guest moorage available at the foot of the guest dock close by the fuel dock (the dock on the right as you enter the marina). **Maximum vessel length is 50 feet.**

Facilities: Water, power, garbage, restrooms. Shower and laundry in the Port Office lower floor, get the combination from Port personnel. Fuel. Kingston has a marine store, restaurants, etc. about 1 mile up main street.

Conditions: One night free + US\$4.00/day utility fee for all boats including power if desired, with additional days at US\$0.30/ft/day for up to 3 night maximum stay. After docking, please register at the Port Office.



LADNER YACHT CLUB

5011 River Road West, Delta BC V4K 1S7
604-946-4056

Location: 10 miles from Sand Heads Lighthouse, at the entrance to the south arm of the Fraser River and 5 miles past Steveston up secondary channel south of Woodward jetty.

Moorage: Selected by caretaker in absent slips (100 total slips). Depth 5 feet at zero tide (tide range is 3 feet less than Steveston). **Maximum vessel 50 feet.**

Facilities: All docks equipped with water, 15 amp power, washrooms in the club building. Town of Ladner is a short walk – restaurants and shopping.

Conditions: First 48 hours is free, additional days at \$0.20/foot/day to maximum of 7 days stay. Phone in advance for availability of dock space 250-946-4056.



LADYSMITH YACHT CLUB

Box 544, Ladysmith BC V9G 1K4
Website: www.ladysmithyc.bc.ca

Location: Ladysmith Marina (formerly Ivy Green Marina) on west shore of Ladysmith Harbour (250-245-4521)

Moorage: 100' of reciprocal moorage (painted green) on the dock along the easterly side of the yacht club building. **Maximum vessel length is 50 feet.**

Facilities: 15 amp power - \$3.00/night, Toilets, laundry, water, showers behind café, No rafting, BBQ, garbage. Store and Café nearby.


Conditions: First 24 hours free in any 21 day period. No extended stays are available during peak season. Due to ongoing renovations onshore shower and washroom facilities cannot be guaranteed. Registration is "Self Register" system.



LAHAINA YACHT CLUB

835 Front St., Lahaina HI 96761 USA
808-661-0191
website: www.lahainayachtclub.org

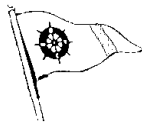
Location: Just north of entrance to Lahaina Harbour
Moorage: 8 mooring buoys for guests
Facilities: Restaurant, bar
Conditions: Free for maximum 7 days



MAPLE BAY YACHT CLUB

6337 Genoa Bay Road, Duncan BC V9L 5Y4
250-746-4521
website: www.mbyc.bc.ca

Location: Maple Bay, Northwest of Samsun Narrows, western entrance to Birds Eye Cove
Moorage: 400' on the outside of the breakwater wharf on a first come basis. Reservations not accepted. No rafting. **Maximum vessel length is 60 feet.**
Facilities: Power, water, showers, washrooms, clubhouse and bar (open daily), garbage disposal, ice and phones. Restaurant, fuel, pub, laundry and boat repairs located one half mile south in Birdseye Cove.
Conditions: All reciprocal vessels are now charged a \$5.00/night service fee which covers power, showers, garbage, water, and wireless internet. This service charge shall apply for the first two days per calendar year after which the reciprocal visitor may stay up to an additional 5 days per year at the current moorage rate (\$0.50/foot/day). Guests register with the dock master between 2pm and 5pm or at the clubhouse.



MEYDENBAUER BAY YACHT CLUB

P.O. Box 863, Bellevue WA 98009 USA (47°36.5'-122°12.40)
425-454-8880
website: www.mbycwa.org

Location: East end of Meydenbauer Bay, Lake Washington (Bellevue)
Moorage: 60' reciprocal dock at the end of dock 2, rafting encouraged
Facilities: 30 amp power US\$2/day, water, washrooms.

Conditions: 3 nights free per visit, max. 3 days per calendar month. Check in with club manager by pressing button near gate #2. Easy walk to shopping. Someone must remain on vessel overnight



NANAIMO YACHT CLUB

P.O. Box 432, 400 Newcastle Ave., Nanaimo BC V9R 4J1(49°10'39"-123°56'23")
250-754-7011

Website: www.nanaimoyc.ca

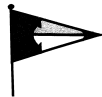
Location: South End of Newcastle Channel, Nanaimo

Moorage: 400 feet – outside the east and south breakwater April-Sept 760' - outside the east and south breakwater Oct-March. 45' yellow zone on outside of "H" dock for visitors check-in & moorage on outside of L & K docks. Also member slips inside when available. **Maximum boat size is 60'.**

No reservations, first come – first served.

Facilities: Showers, washroom and laundry located inside clubhouse, water, power, garbage dumpster in parking lot. Facility is situated on the Harbor Front walkway

Conditions: 5 days per month June 1 to September 30, No limit October to May. First day free, additional days at \$0.75/foot/day June through September, \$0.50/foot/day October through May. Power – 30 amp \$5.00/day, 30 amp \$5.00/day. Report to caretaker upon arrival and get entry code.



OAK HARBOUR YACHT CLUB

P.O. Box 121, 1301 S.E. Catalina Dr., Oak Harbor WA 98277 USA

360-675-1314 (48° 17.035 – 122° 38.158)

website: www.ohyc.org

Location: Eastern side of Whidbey Island. Approach to Oak Harbor is well-marked but stay in channel. Northwest of #2 red buoy are several rocks.

Moorage: South end of F dock. Enter the marina via the South gate. The first four, 40' slips to port #48, 49, 50 & 51 are provided for reciprocal use. **Maximum vessel length is 40 feet.**

Facilities: Water, pumpout, 30 amp power, restrooms, showers, laundry. OHYC clubhouse and bar is open Wednesday through Saturday afternoon and evenings. Fuel dock.

Conditions: 48 hours c/w 30 amp power free. Slips not available in July during race week (check web sites for dates each year). Reservations are not available. Check in with Harbor Master to obtain gate key. No charge but check-in required.



OAKLAND YACHT CLUB

1101 Pacific Marina, Alameda, California 94501 (37°47.008 – 122° 15.906)

510-522-6868

Website: www.oaklandyachtclub.com

Location: Oakland Yacht Club is located on the Estuary on the east side of Alameda Island, at the foot of Triumph Street at Pacific Marina.

Facilities: Guest facilities, including docking, are available. Call the club office at 522-6868 for slip availability and directions to guest dock



OLYMPIA YACHT CLUB

201 North Simmons St., Olympia WA 98501 USA (47° 02.75' – 122° 54.31')

360-357-6767, 360-561-3289

website: www.olympiayc.org

Location: Extreme south end of Puget Sound, West Bay of Budd Inlet adjacent to Percival Landing. Yacht club is on the right past Percival Landing.

Moorage: 160 ft. **Maximum vessel length 80 ft.** No rafting permitted.

Facilities: 30 amp power US\$3.00/day, Ice US\$1.00/bag, Showers US\$1 each, water, garbage, Thriftway grocery store next to club house. Several restaurants and farmer's market within walking distance.

Conditions: 48 hours free, then US\$0.50/foot/day to a maximum 5 day limit per year. Tie up to reciprocal dock and check in with caretaker for gate combination. Closed Sunday and Monday.



ORCAS ISLAND YACHT CLUB

P.O. Box 686, Eastsound WA 98245 USA (48° 38' – 122° 57.5')

360-563-9412

website: www.oiyyc.org

Location: Small T float located about 2 blks. North of West Sound Marina in NE corner of West Sound, Orcas Island

Moorage: 250' moorage at the unattended OIYC dock. Rafting permitted. Note: in a heavy southern blow you may get a large swell at the dock.

Facilities: No power or power, picnic shelter, BBQ, shower and restrooms require a combination – contact YC at 360-376-5748. Full service marina nearby, West Sound café/deli next door

Conditions: 48 hour maximum free. Tie up to the reciprocal moorage dock. No reservations. Log in on the dock. Combination lock: Press III, release, press I & V simultaneously, release, turn lock lever all the way to the right to open



ORO BAY YACHT CLUB


PO Box 88783, Steilacoom, WA 98303
12215 Wapato Rd., Anderson Island WA 98303 USA
253-884-0570 (Commodore), 253-884-5675 (Marina)
website: www.orobay.org

Location: Southeast quadrant of Anderson Island in South Puget Sound – Southeast of Steilacoom. Yacht club is in the inner bay, enter between the private red and green buoys. Stay inside the channel.

Moorage: 55' OBYC reciprocal dock is along the northwest corner adjacent to the water purifier/pump house. Harbour Master 253 884 5254

Facilities: Power US\$2.00/day, water is limited but good quality.

Conditions: First 48 hours is free with a 2 day limit per any 30 day period.



PACIFIC CORINTHIAN YACHT CLUB

2600 South Harbour Blvd., Oxnard CA 93035 USA
805-985-7292
website: www.pcy.org

Location: Channel Islands Harbor, Oxnard CA

Moorage: 200' dock

Conditions: Call 805 985 7292 for reservations

PLEASANT HARBOUR YACHT CLUB

P.O. Box 30, 308913 Hwy 101, Brinnon, WA 98320 USA
360 796-4611 (47° 39.70' – 122° 54.80')
website: www.pleasantharboryc.blogspot.com

Location: On the Hood Canal 2.7 miles south of Brinnon, Washington

Moorage: 110 ft on south side of "J" dock, or vacant PHYC slips to total of 110' if the reciprocal moorage is occupied by paying customers.

Facilities: 30 & 50 amp power, water, restrooms, showers, swimming pool & spa, laundry, pump-out, garbage, fuel.

Conditions: 48 hours free of charge on first come, first served basis.

No other current information available



POINT ROBERTS MARINA CLUB

713 Simundson Drive, Point Roberts WA 98281 USA
360-945-2255 (48° 58'23" – 123° 03'50")
website: www.pointrobetsmarina.com

Location: Point Roberts Marina guest dock H

Moorage: Four slips for reciprocal vessels up to 100' at entrance to Marina Basin on East side of inner channel

Facilities: Fuel dock, marine store, showers and laundry, pump outs, travel lift. Marina Club facility on second floor of Harbor Services building features café and full service bar

Conditions: 48 hours twice per year free + power @ \$5.00/day, additional days at \$1.00/foot/day + power. No reservations. Check in with the dock master for registration and slip assignment 360-945-2255. One stay every 30 days.

Note: This is a separate reciprocal agreement versus Point Roberts Yacht Club.



POINT ROBERTS YACHT CLUB

P.O. Box 899, Point Roberts, Washington 98281

Location: Point Roberts Marina

Moorage:

Facilities: Fuel dock, marine store, showers and laundry, pump outs, travel lift. Marina Club facility on second floor of Harbor Services building features café and full service bar

Conditions: 48 hours once per 30 days free + power @ \$5.00/day, additional days at \$1.00/foot/day + power. No reservations. Check in with the Marina office via VHF 66A for slip assignment. For boats greater than 32 ft call the Marina office ahead for availability. Note: This is a separate reciprocal agreement versus the Point Roberts Marina Club.



PORT LUDLOW YACHT CLUB

P.O. Box 65338, Port Ludlow WA 98365-0338 USA
Website: www.plyc.us

Location: Port Ludlow Marina

Moorage: 80' inside the first float ("A") at East end of marina near fuel dock.

Maximum vessel length is 60 feet.

Facilities: Free showers, toilets, laundry, video rental and marina store. 2 restaurants nearby

Conditions: First 48 hours free, additional days at marina rates. Limit 48 hours per 30 day period with total of 5 days/year. Contact Marina Office June 15 to Sept. 15 (360-437-0513) or VHF 16/68 for instructions or call Vince Pace (360-437-0744). Dogs must be leashed.



PORT MADISON YACHT CLUB

P.O. Box 10002, Bainbridge Island WA 98110 USA
206-842-8828 (47° 41'49" – 122° 32'22")
website: www.portmadisonyc.org

Location: In Port Madison on north end of Bainsbridge Island located halfway into the bay immediately west of Seattle YC outstation.

Moorage: 100 ft guest dock. To approach the guest dock pass around the west end of club docks to the long dock on the inside of the finger piers.

Facilities: Restrooms and phone in clubhouse. Power is limited to daytime use. Water on the dock. No showers. No stores or commercial establishments within several miles. Surrounding area is all private property.

Conditions: First come basis, no reservations, no check-in. Maximum stay is 2 nights. All guests are asked to respect the neighbors' peace and quiet.



PORT ORCHARD YACHT CLUB

P.O. Box 3, Port Orchard WA 98366-0003 USA
360-876-9010, 360-874-9366
website: www.poyc.org

Location: South side of Sinclair Inlet, across the waterway from the Bremerton Naval Ship Yard, ¼ mile West of downtown Port Orchard

Moorage: 388' of guest dockage along the outside of the yacht club northern float (breakwater) and is indicated by yellow signs. Overflow is accommodated with vacant member slips.

Facilities: 30 amp power, water, garbage, pumpout, restrooms, showers, phone, ice US\$1/bag, restaurant and lounge 1/8 mile from club, full service marine facilities including fuel nearby, Downtown Port Orchard ¾ mile east.

Conditions: First 3 days free + power @ \$3/day, additional days must have prior approval of Commodore at US\$5.00/day. Maximum 14 days/year. The Registration Gate / Card Box is located on "M" dock north. After securing your vessel, please contact any of the POYC members listed in the registration box area for assistance in obtaining a gate key.



PORT TOWNSEND YACHT CLUB

P.O. Box 75, Port Townsend WA 98368 USA

Website: www.porttownsendyachtclub.org

Location: Port Townsend Boat Haven marina at the north entrance to Admiralty Inlet.

Moorage: Slip #281 on D dock has 45 feet space about 2/3rds of the way down the marina on the right as you enter. This slip is available all year long. The second slip is available June through August. Please check with Port Moorage Office (VHF 09 or 360-385-2255) for its location and availability. No rafting allowed.

Facilities: Full service marina, 30 amp power US\$3.00/day, water, showers, laundry, groceries and restaurants nearby, marine supply store.

Conditions: One free night per summer season (May 1 to Sept.30). One free night per month during off seasons (Oct. 1 to April 30). After free night, ask Port Moorage Registration Office for assignment to another slip at marina rates. Check in at Port Moorage Registration Office before proceeding to slip. Once moored, sign PTYC guest book located inside small dock stand at #281 with power fee payable to at the Port Office. Check out time is noon.



PORTLAND YACHT CLUB

1241 N.E. Marina Drive, Portland OR 97211 USA (45° 36.00' – 122° 39.00')

503-285-1922 or 503-283-7004

website: www.portlandyc.com

Location: On Columbia River in North Portland Harbour, Oregon

Moorage: Guest dock for about 10 vessels. **Maximum vessel length is 60 feet.**

Facilities: Clubhouse, bar, fuel, 30 amp power (US\$3/day), showers, restrooms, water, ice, laundry, groceries/shopping nearby.

Conditions: 3 nights free, US\$10/day thereafter, Max. stay is 10 days in any 60 day period.



POULSBO YACHT CLUB

18129 Fjord Drive NE, Suite T, Poulsbo WA 98370 USA

360-779-3116 (47° 43.6' – 122° 38.3')

Location: ¾ mile S.E. of downtown Poulsbo. Second marina on starboard side as you enter Liberty Bay

Moorage: 225' guest dockage inside of breakwater on north side of Liberty Bay

Facilities: 30 amp power US\$3/day, laundry, restrooms, showers
Conditions: 48 hours free, with two (2) 48 hour periods per yacht per calendar quarter. The two (2) 48 hr visits must be interrupted by a minimum of 48 hours. Register at guest kiosk.



PUGET SOUND YACHT CLUB


2321 N. Northlake Way, Seattle WA 98103 USA
206-634-3733
website: www.pugetsoundyc.org

Location: North shore of Lake Union, east of the Ship Canal Bridge, west of I-5 bridge, east of Gasworks Park and adjacent to Dunato's Boatyard. Beware of tree stump on approach to reciprocal moorage.

Moorage: 60' of guest moorage at end of dock on the east side. Other slips may be available, check with dockmaster. No rafting.

Facilities: 30 amp Power for US\$3.00/day, ice, restrooms, showers

Conditions: 2 free days with maximum of 2 boats concurrently visiting from any one yacht club, 2 additional days at US\$0.35/foot/day. Check out time is 1pm. Maximum of 4 days in any 4 month period and a total of 12 days/calendar year. Register at the kiosk located next to the flagpole. Contact Dockmaster Bill Dils aboard Windward (44' motor vessel) 206-605-3457 for toilet and shower facility access. Gate combination can be found in the registration envelopes in the Kiosk.



QUARTERMASTER YACHT CLUB

23428 Vashon Highway (47° 23.62' – 122° 27.84')
P.O. Box 2927, Vashon WA 98070 USA
206-463-3309
Website: www.qyc1.org

Location: Southern end of Vashon Island on the southwest side of inner Quartermaster Harbor.

Moorage: Reciprocal moorage located on the east side of the float nearest shore. Approach from the south side of the facility. Beware of low tide.

Facilities: 30 amp power for US\$4/day, restrooms and deck at the club, restaurant within walking distance in Burton, Berth to south is usable

Conditions: Free for first 2 days and US\$0.25/foot/day for additional days to maximum of 4 days per month. After tying up go to the gray registration box located at the foot of the ramp. Fill out form and deposit any necessary fees in the lower grey locked box. Gate combination and restroom key are in the box. Rafting is permitted. No garbage disposal. Caretaker on "Sara" at B06.



QUEEN CITY YACHT CLUB

2608 Boyer Ave. East, Seattle WA 98102 USA

206-709-2000

website: www.queencity.org

Location: West end of the south shore of Portage Bay, Seattle between Lake Union and Lake Washington, adjacent to SR520 freeway viaduct.

Moorage: 140' guest moorage on south side of Dock #3 at the outer end in 4 to 6 feet of water. Rafting is encouraged.

Facilities: 30 amp power, water, small grocery 3 blocks west

Conditions: Five (5) days in any calendar month free + small utility fee. Please contact Queen City Yacht Club 206-790-2000 to arrange overnight moorage. The outstation on Bainbridge Island is not open to guests.



RAINIER YACHT CLUB

9094 Seward Park Ave. S., Seattle WA 98118 USA

206-722-9576

website: www.rainieryachtclub.com

Location: South west end of Lake Washington in Parkshore Marina just south of the boat ramp and has a 5 story "condo" just south of it onshore. The other condos nearby are shorter or higher. Adjacent to Seward Park in Rainier Beach area.

Moorage: 60' of space is available on the outside end of the southern-most dock ("E" dock). Guest moorage labeled on side of float. Clubhouse is located at the shore end of the dock. **Maximum vessel length is 60 feet.**

Facilities: Water, free 30 amp power for 2 days, US\$3/day after 2 days, restrooms, showers, and laundry located at the Parkshore Marina (use gate key). Shopping and dining is available within walking distance (north on Rainier Ave).

Conditions: Free stay up to one week unless others are waiting. A full time dockmaster is not available so if you wish to leave the basin area a gate key is available in the lock box affixed to the lower rear entrance door to the clubhouse. The combination for the lock is "777". Please return this key to its storage box each time you come back through gate so that it will be available to other guests. The gate key also fits the door for the laundry, showers and restroom



RICHMOND YACHT CLUB

7471 River Road, Richmond BC V6X 2W4 (49° 10.90' – 123° 08.50')
604-278-1013

website: www.richmondyc.org

Location: Middle Arm of the Fraser River past Morey Channel lift bridge which can be contacted on VHF 74. Last marina on port side before next bridge.

Moorage: 50' of reciprocal dockage on outside of largest boat shed plus members' slips when available, no rafting, watch depth.

Facilities: Water and 15 amp power \$2/day, downtown Richmond is within walking distance. Clubhouse is accessible.

Conditions: 3 days free. Report to marina watchman (Don York on Summer Wind) at the foot of the main ramp and obtain key to the marina and clubhouse.



ROCHE HARBOUR YACHT CLUB

P.O. Box 94426, Seattle WA 98124 USA
360-467-9400, 425-638-0142 (Commodore)
website: www.rhyc.org

Location: At Port of Bremerton (Harbour Island) Marina, just north of the passenger ferry terminal near the Turner Joy Destroyer Museum.

Moorage: 80' of dock space.

Facilities: Restrooms, free showers, laundry facilities, garbage, Power US\$3/day, water, pump-out, Bremerton nearby

Conditions: 48 hours free per visit, Contact the Harbormaster on VHF 66A or 360-876-5535 and request RHYC reciprocal moorage who will collect for power



ROSE CITY YACHT CLUB

3737 N.E. Marine Drive, Portland OR 97211 USA (45° 36.5' – 122° 37.5')
503-804-1152 (Reciprocals Chair)
website: www.rosecityyachtclub.org

Location: On the Columbia River just north of the Portland Airport and west of the I-205 Bridge.

Moorage: 500' of guest dockage

Facilities: Restaurants a short walk away

Conditions: One week free, contact the Port Captain Lynn Easton (503-639-9835) in advance of arrival.



ROYAL VICTORIA YACHT CLUB

3475 Ripon Road, Cadboro Bay, Victoria BC V8R 6H1
250-592-2441 (48° 27'09" – 123° 17'36")
website: www.rvyc.bc.ca

Location: Cadboro Bay (NW corner of Oak Bay)

Moorage: Guest moorage on V dock, last dock past the end of the breakwater

Facilities: Water, power (\$3/day where available), garbage, washrooms, shower, laundry, ice, clubhouse bar open every evening, phones, Customs. Public transport to shopping, restaurants, etc. very nearby.

Conditions: Up to 4 days moorage is offered in any 30 day period where the first 2 days will be free plus a facilities usage charge of \$ 5.00 per boat per day. Additional days will at 0.75/ft/day with maximum of 14 total days per year. Upon arrival, please moor at the Visitor's dock and contact the Foreshore Office (250-592-3433) or the Bar in the Clubhouse to be assigned a vacant berth. \$10 deposit required for gate key. Customs (888-226-7277)



SALT SPRING ISLAND SAILING CLUB

152 Douglas Road, Salt Spring Island BC V8K 2J2
(250) 537-5112 (Clubhouse)
website: www.saltspringsailing.ca

Location: West side of Ganges Harbor. One mile south of Ganges town site

Moorage: 600 plus feet outside "visitors" dock, plus vacant members slips may be assigned by the wharfinger. **Maximum vessel length is 48 feet overall.**

Facilities: Showers (\$2 per – honor system), washroom, 15 amp power (\$ 3.00 per day), and water on dock (NO BOAT WASHING).

Conditions: Two (2) non-consecutive 24 hour periods/year free then \$0.50/ft/day thereafter to maximum of 5 days per calendar. Register in guest book upon arrival. Pets must be on leash while on club property, clean up after. Garbage not accepted and no BBQ's or fire on docks. Taxi to town 250-537-3030. Key to security gate at registration kiosk. No space available May 16 - May 18.



SAN DIEGO YACHT CLUB

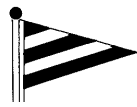
1011 Anchorage Lane, San Diego CA 92106 USA
619-221-8400 (32° 43'05" - 117° 13'43")
website: www.sdyc.org

Location: As you arrive in San Diego, turn in at buoys 5/6 and follow channel until buoys 14/15. Stay to the left and follow the channel that leads toward the San Diego Harbor Police offices and US Customs check-in. Once past the Harbor Police stay to the right and follow the channel almost to the end. San Diego Yacht Club is on the left.

Moorage: Guest dockage between D and E floats. Please check in at front desk upon your arrival or VHF 69

Facilities: Lovely large yacht club with first class facilities (dining room, bar, Olympic swimming pool, tennis courts, saunas, spa, etc.)

Conditions: For space availability and assignment, check in with the dockmaster and fill out a guest moorage registration. Guest moorage at US\$1/foot/night. Dress code.



SAN JUAN ISLAND YACHT CLUB

273 Front Street, P.O. Box 67, Friday Harbor WA 98250 USA
360-378-3434 or 360-375-5552 (48° 32.178' – 123° 01.011")
website: www.sjiyc.com

Location: Port of Friday Harbor. Clubhouse is located at the northeast end of Front Street above U.S. Customs office at head of E dock (open if flag flying) in Friday Harbour.

Moorage: 80' of guest moorage at end of F dock. Rafting encouraged up to three boats deep.

Facilities: Full service marina, water, 30 amp power (at marina rates), fuel, showers, restrooms, Friday Harbor provides all city services. Clubhouse has bar, lounge, restaurant, restrooms, showers. Hours posted on bulletin board at front door. Club facilities available to guests.

Conditions: First 24 hours free + power and water, second 24 hours at port rate, 48 hour limit. Limit of 2 nights during any 30 day period. Tie to the end of F dock under the SJIYC sign, show reciprocal yacht club card when you check in with the Port of Friday Harbor's HarbormasterOffice at the head of the main dock.



SANTA CRUZ YACHT CLUB

P.O. Box 454, 244 Fourth Ave., Santa Cruz CA 95062
831-425-0690
website: www.scyc.org

Location: Northern tip of Monterey Bay

Moorage: Wet space is available to members and visiting guests of reciprocal yacht clubs. Guests may stay in the yacht club wet slips up to three nights at no charge. **CAUTION: DEPTH IN SLIPS NEAR HOIST ~4 FT AT LOW TIDE!**



SCHOONER COVE YACHT CLUB

Box 9, Nanoose Bay, BC V9P 9J9 (49° 17.28' – 124° 07.90')
250-968-5364
Website: www.scyc.ca

Location: Fairwinds Schooner Cove Marina (12 miles NW of Nanaimo and 2 miles N of Nanoose Bay). On entering keep the red buoy to starboard and favor the breakwater side. Beware of drying rocks on the starboard side of the entrance if approaching from the north.

Moorage: 150' of guest dockage on B, C and D dock with orange cleats plus any member slip known to be vacant. **Maximum vessel length is 150'.**

Facilities: Fuel, 30 amp power \$4/day, washrooms, showers, hot tub, swimming pool (all included), dining room and lounge, beer and wine store. Fitness Center and Golf Course (fee charged)

Conditions: Two non-consecutive nights free per year maximum, additional days at \$1/ft. between June and August and \$0.75/ft at other times. Register with marina office upon arrival. Reservations can be made through the marina 250-468-5364 or 800-663-7060 or VHF 66A. Get gate combination at marina office.



SEATTLE YACHT CLUB

1807 East Hamlin St., Seattle WA 98112 USA
206-325-1000 (47°38.73' – 122°18.43')
website: www.seattleyachtclub.org

Note: BYC Reciprocal rights do NOT extend to Seattle Yacht Club outstations - only the home base in Portage Bay, Seattle

Location: Southeast side of Portage Bay near entrance to Portage Cut. Through locks from Puget Sound to freshwater, follow canal to Portage Bay between Lake Washington and Lake Union, north of I-520 floating bridge.

Moorage: 220' guest dock is on the west side of dock #2. Rafting and reservations not permitted.

Facilities: restaurant, bar, 30 amp power, showers, restrooms, laundry, store within walking distance, fuel nearby.

Conditions: First 48 hours free, add'l moorage available up to 14 days/year at posted rates. Register in clubhouse at receptionist's desk. Dress code.



SEMAIHMUO YACHT CLUB

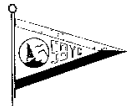
9540 Semiahmoo Parkway #117, Blaine, Washington 98230
360-371-0440 (48° 59.41' N - 122° 47.64' W)
Website: www.semiahmoomarina.com

Location: Semiahmoo Marina

Moorage: Slip sizes 34 to 60 feet

Facilities: 30 & 50 amp power, showers, restrooms, laundry, restaurants, fuel.

Conditions: As a reciprocal Yacht Club Member you are welcome to spend two nights free at the Semiahmoo Marina including electrical hookup. Reservations on a first come first served basis. Call the marina office at (360) 371-0440 or VHF Channel 68 for slip availability



SEQUIM BAY YACHT CLUB

P.O. Box 1261, Sequim WA 98382 USA (48° 03.99' - 123° 02.22')
360-683-9898/1338/1339
website: www.sequimbayyachtclub.com

Location: John Wayne Marina, Sequim Bay. Note hazardous entrance to bay, between the two red buoys (one uncharted) marking channel into Sequim Bay.

Moorage: See harbor master for slip assignment. Two 40' slips available with nominal fee for power.

Facilities: 30 amp power, water, fuel, showers, small store and restaurant

Conditions: One (1) day per month per vessel with maximum 2 boats/club/day. Add'n days at marina rates. Contact John Wayne Marina Harbormaster for slip assignment at 360-417-3440.



SHELTER BAY YACHT CLUB

1000 Shoshone Dr, La Conner, WA 98257 (48° 22.968 – 122° 30.468)
360-466-2680
Website: www.shelterbay.net/sb_yacht_club.html

Location: Shelter Bay Marina is located south of the Rainbow Bridge on the west side of the Swinomish Channel in La Connor, Washington. Enter Shelter Bay waterway at no wake speed and continue straight until you see five large docks. "A" dock is to the right and "E" dock is to the far left.

Moorage: Contact 360-466-2680 to hear a list of vacant slips. Maximum vessel length 45'. Available on a first come, first served basis.

Facilities: 30 amp power, water, fuel, showers, small store and restaurant
Conditions: Two (2) days free + \$3.00/day utility fee within any ten day period. Utility fee to be placed in a completed utility payment envelope and deposited in drop box at the Marina Restroom Building near the head of "C" dock. Please use the shortest slip available that will fit your vessel.



SHELTON YACHT CLUB

P.O. Box 2270, Shelton WA 98584 USA (47° 12.85' – 122° 05.10')
360-426-9476
website: www.sheltonyachtclub.com

Location: End of Hammersley Inlet deep in South Puget Sound at the Port of Shelton, Oakland Bay Marina, Oakland Bay, Shelton, Washington
Moorage: Dock space for four (4) vessels (90' linear?), rafting is permitted.
Facilities: Water, 30 amp power (US\$2/day), restrooms, pumpout, Shelton is 6 to 10 blocks to the left as you leave the marina.
Conditions: 48 hours free limit plus US\$3/day for power. Tie up to guest moorage, self register at the head of the dock.



SIDNEY NORTH SAANICH YACHT CLUB

P.O. Box 2521, Sidney, BC V8L 4B9
1949 Marina Way, North Saanich, B.C. (48° 40.4 – 123° 24.3)
250-656-4600
website: www.snsyc.ca

Location: In Tsehum Harbor on North side of Blue Heron Basin, Sidney
Moorage: 260' of reciprocal dockage is just inside the breakwater. Rafting is encouraged
Facilities: Water, Power at \$3.00/day, club restaurant and bar open during clubhouse hours (Wed. – Sun.), showers. Fuel and pump out facility is available at Van Isle Marina nearby
Conditions: Register at bar when clubhouse is open, otherwise self-register at the dock. 2 nights free moorage every 4 weeks, either 1 two-night visit or 2 separate one-night visits, additional nights at \$0.50/foot/night. Not available May 2, March 27-29, and September 18 to 20, 2009.



SOUTHWESTERN YACHT CLUB

2702 Qualtrough Street, San Diego CA 92106 USA
619-222-0438
website: www.southwesternyc.org

Moorage & Facilities : No current information available

Conditions : Three (3) nights free dock privilege (subject to availability) with use of the club showers and restrooms (\$ 20.00 key deposit required), use of the clubhouse, bar and dining room during regular club hours. Slip space should be reserved in advance and confirmation made 24 hours before arrival.



SQUAMISH YACHT CLUB

P.O. Box 1681, Squamish BC V0N 3G0 (N49°41.670 - W123°.09.260)
604-892-3942
website: www.squamishyachtclub.com

Location: North end of Howe Sound on Mamquam Blind Channel

Moorage: No guest dockage, reciprocals use vacant members' slips as available

Facilities: Washrooms and showers located in clubhouse. Water and Power (30 amp, \$2.50/day) on the dock. Other amenities such as restaurants and shops are within 5 blocks.

Conditions: 7 day maximum stay in one year. Contact Port Captain, Les Smith at 604-898-4101 for availability of space. **Maximum boat length is 45 feet overall**, rafting not permitted. All visitors must register at the clubhouse.



ST. FRANCIS YACHT CLUB

On the Marina, San Francisco CA 94123 USA
415-563-6363 or VHF 68 or 69
website: www.stfyc.com

Location: On San Francisco waterfront, a little less than two miles east of the Golden Gate Bridge on the bayfront side of the San Francisco Yacht Harbour. The clubhouse lies just across Marine Drive from the dome of the Palace of Fine Arts and a short walk from the Presidio

Moorage: Guest Dockage available for any size vessel except certain Restricted Days (see website).

Facilities: Power up to 100 amp. First class yacht club facilities
Conditions: The St. Francis Yacht Club welcomes Reciprocal Visitors provided that you have a letter of introduction from your yacht club sent to us by your General Manager prior to your visit and a current membership card from your yacht club. We ask that you take care of all charges during your stay with either cash or credit card. Dockage rates vary from US\$0.80/foot/day under 40' to US\$1.50/foot/day over 100'. 10 day limit/calendar year. Dress code.



SWINOMISH YACHT CLUB

P.O. Box 602, La Conner WA 98257 USA (48.23.64 N 122.29.74 W)
360-466-4902
Website: www.swinomishyachtclub.org

Location: Just north of La Conner, north of La Conner bridge at the south end of the southern boat basin on E dock. Note strong currents in Swinomish Channel. Slack occurs roughly 3.5 hours after a Seattle tide.

Moorage: Assigned 175' reciprocal dockage on E dock in the Port's South basin.

Maximum vessel length is 50 feet.

Facilities: 30 amp power, washrooms and showers at the top of the dock. Laundry. Fuel dock and groceries nearby.

Conditions: 24 hours free + \$5.00/night for power, with second 24 hours (maximum) at port rate, with no more than 2 nights in any 30-day period. Only one yacht club membership per visit is allowed. Check in at registration desk at head of dock. Moor your boat as far south on the dock as possible due to currents and tight space.



TACOMA YACHT CLUB

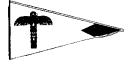
5401 N. Waterfront Drive, Tacoma WA 98407 USA
253-752-3555
website: www.tacomayachtclub.com

Location: East shore of Point Defiance, Commencement Bay on South Sound

Moorage: Guest dockage located just beyond the breakwater to your left as you enter the marina.

Facilities: Showers and washrooms in clubhouse which is always open. Dining room and bar in clubhouse. 30 amp power is \$2.00/night. Club and restaurant open Wed-Sun for lunch and dinner, Sun. Brunch

Conditions: Maximum 48 hour stay. No cash, all payments by VISA or MasterCard. Fill out guest card at head of dock.



TOTEM YACHT CLUB

5045 North Highland, Tacoma WA 98407 USA
360-459-0142 (Commodore), 253-759-9062 (Totem Marina)
website: www.totemyachtclub.org

Location: In Totem Marina on the west side of Thea Foss Waterway in Tacoma's Commencement Bay. To find the reciprocal moorage, enter the waterway, the marina is on the right before the first bridge (there are no signs). Turn into the travel lift area immediately after the non-functioning fuel pumps and tie up.

Moorage: Reciprocal moorage in the Foss Harbor Marina where guest boats are now assigned vacant slips in the marina. Calling ahead is recommended.

Maximum vessel length is 50 feet.

Facilities: Power, US\$4.50/day. Laundry, showers, pumpout and garbage. Fuel available across the waterway.

Conditions: Maximum stay is 2 free days twice per calendar year, additional days at \$0.75/ft payable to the Marina. Check in is between 8am and 5pm but it is best to call ahead as hours of operation vary (marina 253-272-4404). Check in with the harbormaster upon arrival. A US\$20 deposit for the gate key is required.



TSAWWASSEN YACHT CLUB

PO Box 1028 Station A, Delta, BC V3M 3T2
Website: www.tyc.ca

Location: Twawwassen, BC

Moorage: Point Roberts Marina

Facilities: 30 amp power, water, gas dock, and a pump out station on the customs dock. Showers, located on both sides of the Marina, are free and washroom and laundry facilities are available.

Conditions: 48 hours of complimentary moorage, after which moorage will be charged at \$1.00 per foot per day. Electricity (30 amp) is \$5.00 per day. Due to limited space, the reciprocal privileges are limited to two vessels per yacht club at one time, and visits shall not exceed 1 stay in any 30-day period, twice a year. Please call the marina office (360-945-2255) a few days ahead of the planned arrival to ensure space is available. When entering the Marina, contact the office on VHF 66A.



TYEE YACHT CLUB

2929 N.E. Marine Drive, Portland OR 97211 USA

503-284-4772

Website: www.tyeeyc.com

Location: Columbia River, Portland

Moorage: 100' at clubhouse and three 50' guest docks on rows 1, 2 and 5.

Facilities: 30 amp power free, water, fuel, restaurants nearby.

Conditions: 3 days free maximum.



TYEE YACHT CLUB

3229 Fairview Ave. East, Seattle WA 98107 USA

206.330.5679

website: www.tyeeyachtclub.org

Location: Northeast end of Lake Union, Seattle just before the Freeway Bridge.

Moorage: unknown

Facilities: 30 amp power, water, restaurants nearby.

Conditions: 3 days free maximum. Contact Bridge Officer for more time. Gate to street locked at all times. Keys to the gates are located in a locked box at the foot of the stairs leading to the street. The combination is 1946. Please return the key to the lock box when you leave.



WASHINGTON YACHT CLUB

University of Washington, SAO 235, Box Number 352238, Seattle WA 98195

206-543-2219

website: www.washingtonyachtclub.org

Location: West end of Union Bay, northwest of green can buoy 27 in the Lake Washington Ship Canal, adjacent to Husky Football Stadium.

Moorage: Reciprocal moorage available at the 200' outer dock. Note: Outer dock is not connected to land. You need to dinghy 25 feet to shore to the UofW Water Front Activity Center dock (206-543-9448)

Facilities: Water and trash collection. No power, No pumpout. Restrooms during daylight hours. Shops, restaurants in university district nearby.

Conditions: Limited to 3 consecutive days (Free). Reciprocal moorage not available during Husky football games or Opening Day. No sign-in necessary. Reservations not accepted.



WEST VANCOUVER YACHT CLUB

5854 Marine Drive, West Vancouver BC V7W 2S2 (49°21'26N – 123 16'16W)

604-921-7575

website: www.wvyc.bc.ca

Location: Fisherman's Cove, Vancouver

Moorage: Call ahead if vessel over 45', you wish to stay more than 2 days or more than one vessel will arrive at same time

Facilities: Water, 15 amp power \$2.50/day, showers, restrooms, ice, fuel, clubhouse and bar, shopping and restaurants nearby but require public transport

Conditions: 2 days free, then \$0.30/foot/day. Secure your vessel at the dinghy float (outer A section) or at the emergency float (inside C section) and report to the office for mooring assignment. Gate key is available with \$2 deposit that permits access to washrooms, etc.